

Proposed Parking Restrictions 2020

A report by the F&HDC Highway Engineer to the Joint Transportation Board.

1. Introduction

During the year parking restrictions have been proposed to the council. This report outlines the areas where restrictions would help to improve traffic flow, safety margins and resolve parking problems.

Proposed Parking Restrictions

2. Loading/unloading ban

2.1 Jefferstone Lane, St Mary's Bay

Requests from St. Mary in the Marsh Parish Council for additional controls to existing DYL at the junction with A259 Dymchurch Road as blue badge holders are often parking close to the traffic island and junction in general.

4. Waiting Restrictions (Double Yellow Lines)

4.1 Sussex Road, New Romney

A request from a resident to extend the existing DYL at the junction with Spitalfield Lane to help keep access from a driveway clear due to cars parking opposite and a better line of sight around the corner for all motorists.

4.2 Pavilion Road, Folkestone

A request for DYL to be installed across the entrance to Pavilion Mews to help keep access clear for residents.

5. Loading bay

5.1 Clifton Gardens

A request from the Clifton Hotel for a loading bay on existing DYL to help assist with various deliveries throughout the day.

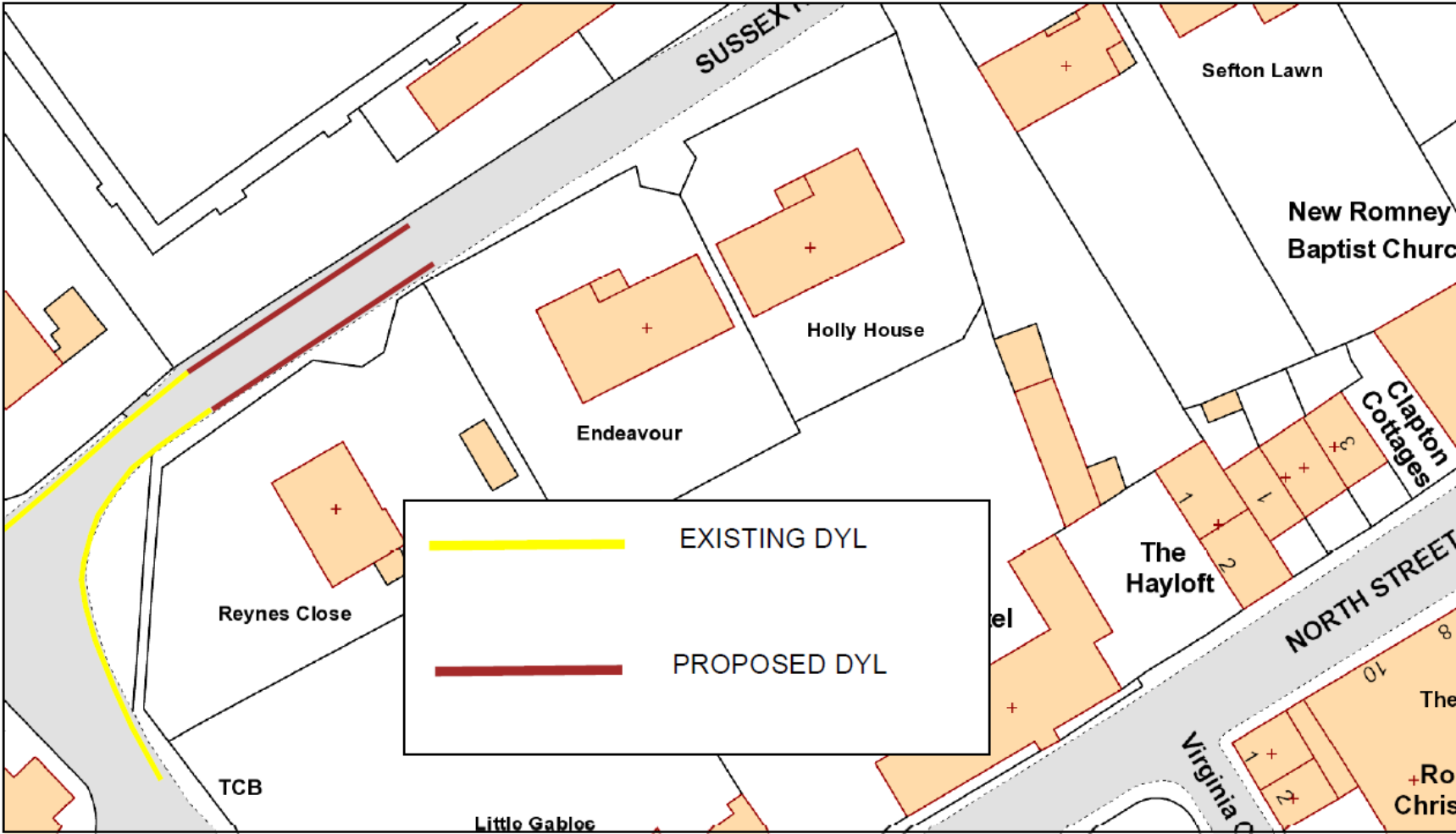
6. Recommendations

6.1 It is recommended that

- 6.2** Traffic Regulation Orders are made or amended for the above proposals in the next financial year (2020/21). Before a TRO is made, the regulations require statutory consultations with all affected persons.
- 6.3** Any objections to the TROs are reported to the Cabinet Member for Transport to consider and decide on whether a scheme should be progressed.

Paul Thompson
Highways Engineer
paul.thompson@folkestone-hythe.gov.uk

SUSSEX ROAD, NEW ROMNEY

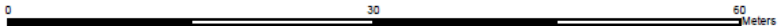


N

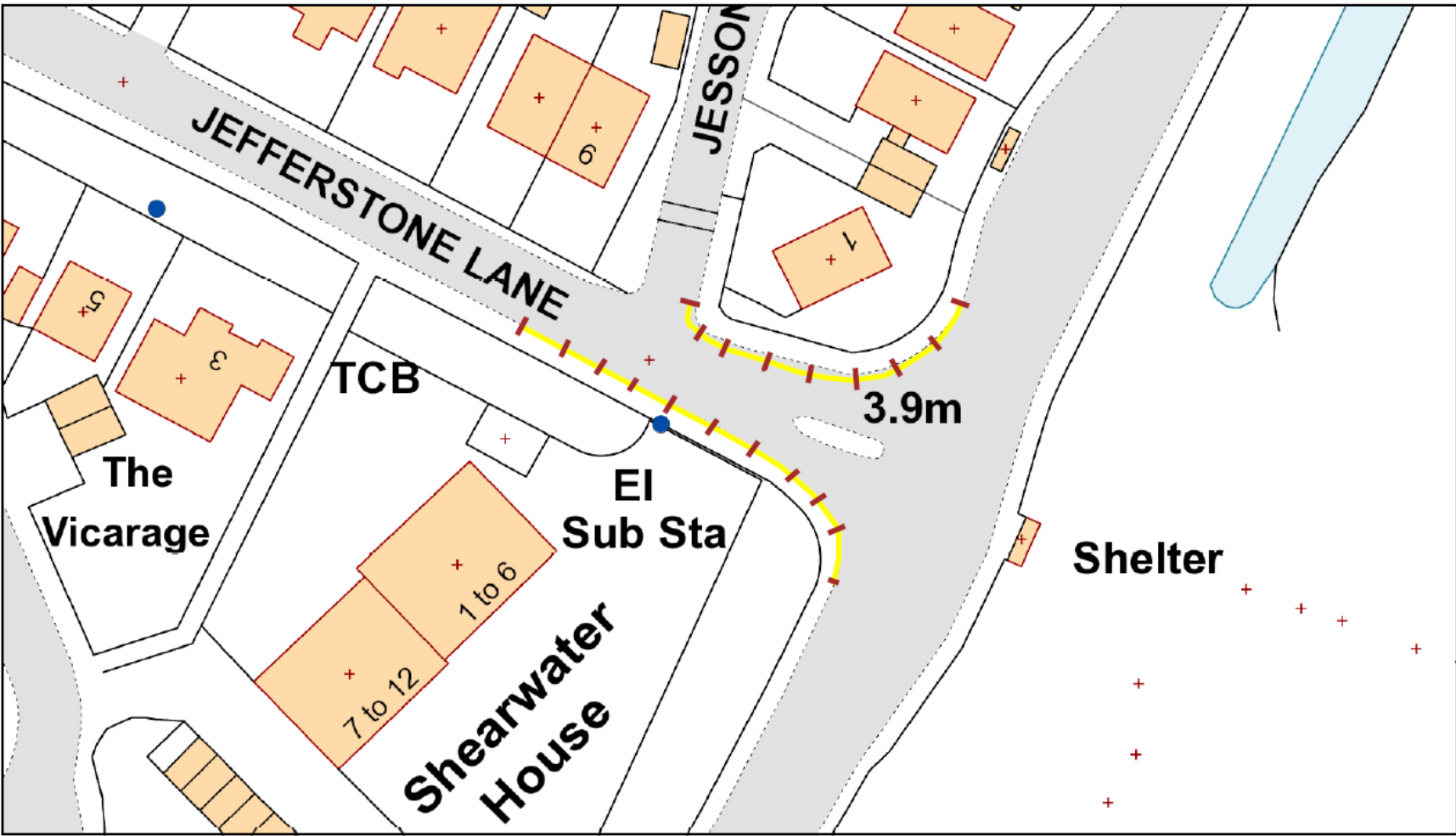


Drawn at 1: 500 on A4

Contains Ordnance Survey data
© Crown copyright and database right
Folkestone & Hythe District Council 100019677 - 2020



JEFFERSTONE LANE, ST MARY'S BAY LOADING BAN PROPOSAL




N

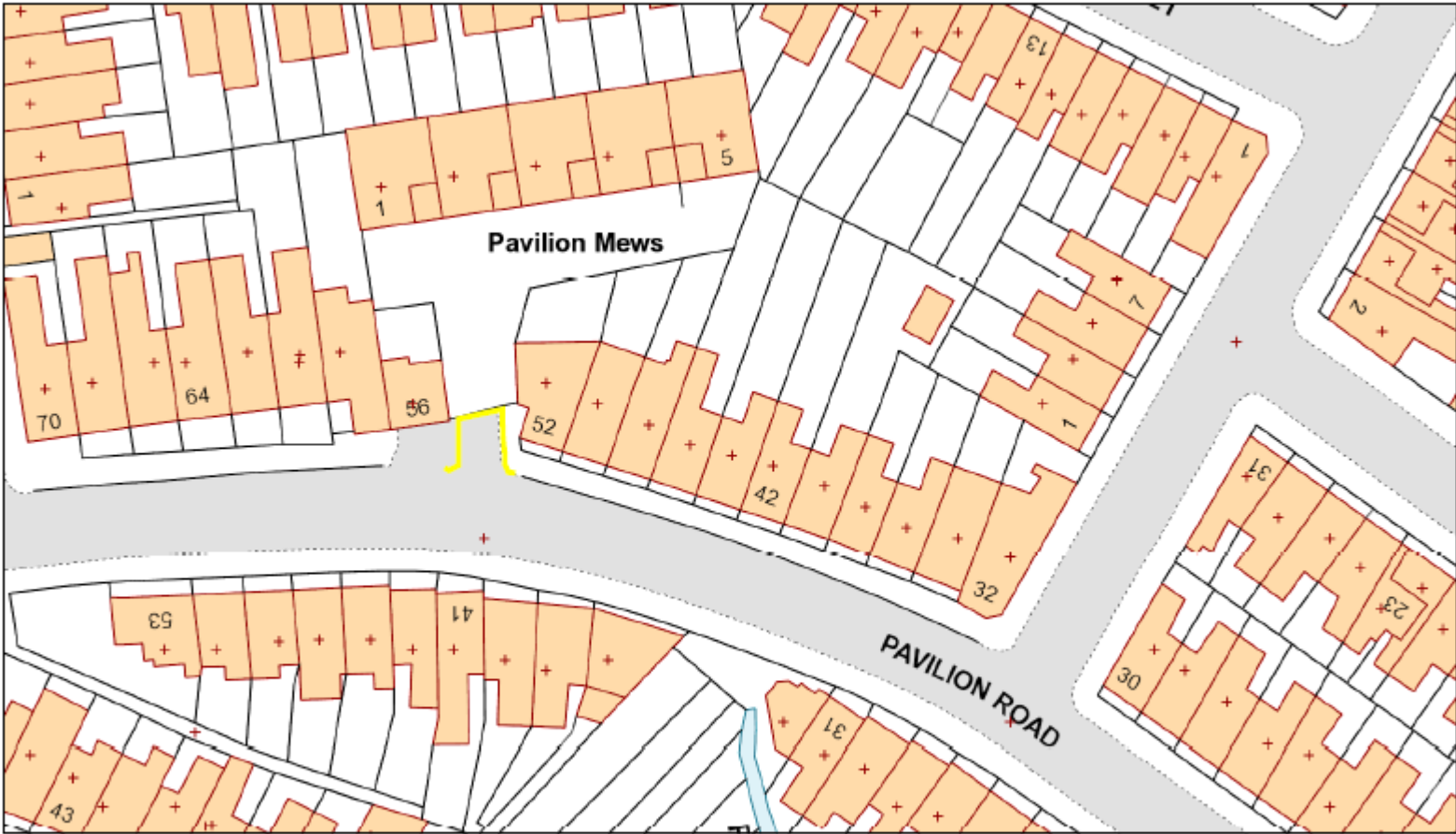


Drawn at 1:500 on A4

Contains Ordnance Survey data
© Crown copyright and database right
Folkestone & Hythe District Council 100019677 - 2020



Pavilion Road - Proposed DYL

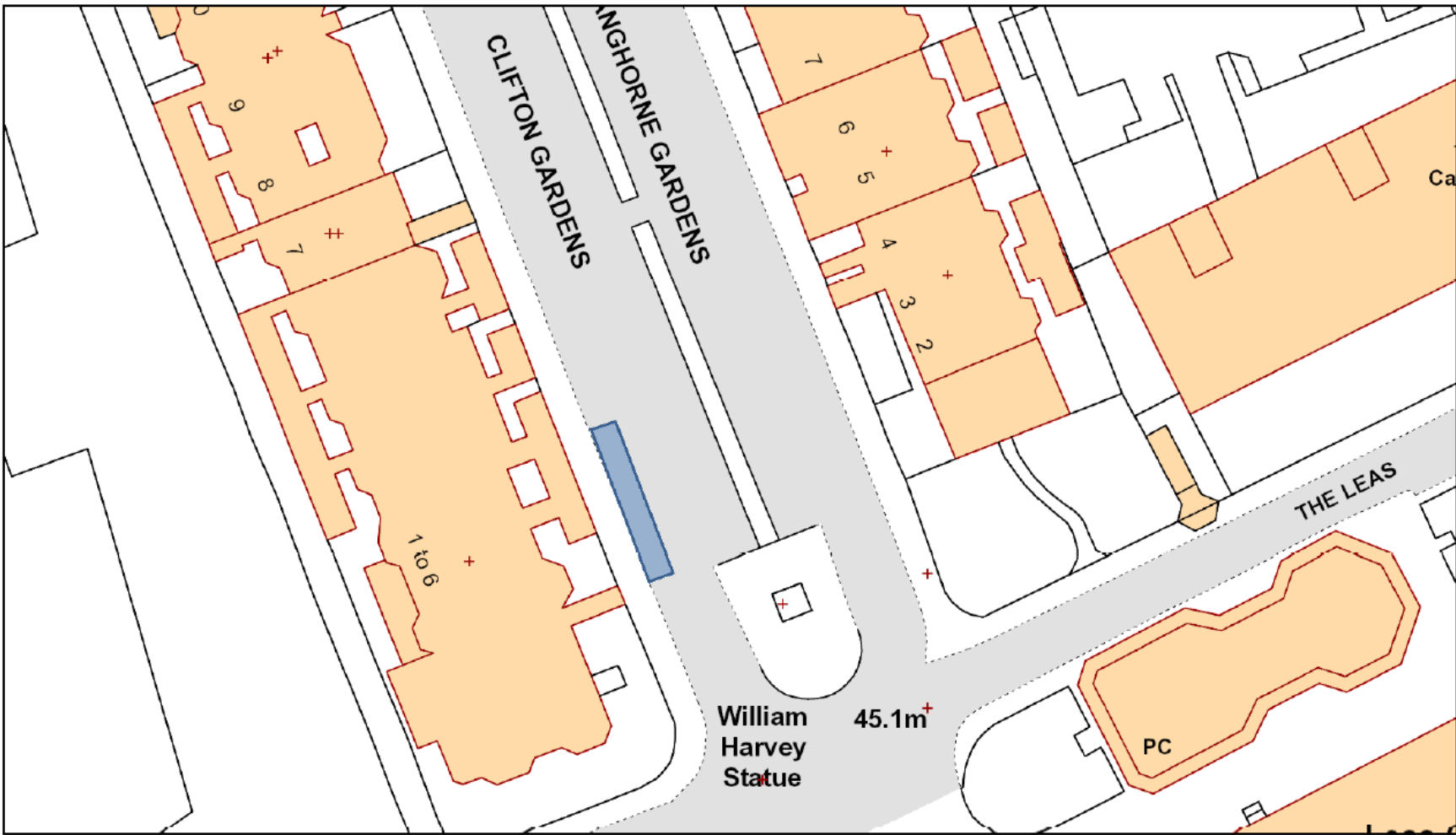


Drawn at 1:500 on A4

Contains Ordnance Survey data
© Crown copyright and database right
Folkestone & Hythe District Council 100019677 - 2020



CLIFTON GARDENS POROPOSED LOADING BAY



N



Drawn at 1: 500 on A4

Contains Ordnance Survey data
© Crown copyright and database right
Folkestone & Hythe District Council 100019677 - 2020

